






WEST SUSSEX COUNTY COUNCIL ((ARUN DISTRICT)
(PARKING PLACES AND TRAFFIC REGULATION)
(CONSOLIDATION) ORDER 2010)
(RUSTINGTON: CHURCHILL PARADE AND STIRLING PARADE AMENDMENT) ORDER 2015

RUSTINGTON: LOCATION OF WAITING RESTRICTIONS



KEY:

-  OS TILE GRID
-  PARKING TILE GRID
-  LOCATION OF WAITING RESTRICTIONS
-  PARISH BOUNDARY
-  ROAD NETWORK



West Sussex County Council
Residents &
Environmental Services
The Grange, Tower Street
Chichester
West Sussex
PO19 1RH

WEST SUSSEX COUNTY COUNCIL ((ARUN DISTRICT)
(PARKING PLACES AND TRAFFIC REGULATION)
(CONSOLIDATION) ORDER 2010)
(RUSTINGTON: CHURCHILL PARADE AND STIRLING PARADE
AMENDMENT) ORDER 2015
LOCATION OF WAITING RESTRICTIONS



Reproduced from or based upon 2013 Ordnance Survey material with permission of the Controller of HMSO
(c) Crown Copyright reserved. Unauthorised reproduction infringes Crown copyright and may lead to
prosecution or civil proceedings West Sussex County Council Licence No. 100023447

SCALE: 1:15,000
DATE: 18/05/2015


Key for Waiting Restrictions

All areas over which the provision of the orders apply are defined by the shaded areas as shown on the following plans plus a contiguous area not indicated on the plans of verge and/or footway between the carriageway edge and the highway boundary. The plans in this schedule are based upon grid references of the Ordnance Survey National Grid defined by the OSGB 36 triangulation.


Prohibition of waiting at any time

101		check	No waiting at any time	107		pat020	No waiting 8.00am-6.00pm Mon–Sat
105		smallwave2	No waiting 8.00am-6.00pm any day				

Free Limited Waiting

716		shd62	Waiting limited to 1hr No return within 1hr 8.00am-6.00pm Mon–Sat
-----	--	-------	---

Specified Vehicles

806		pat020	Motorcycles	845		usgs602	No waiting at any time except taxis
830		check	Disabled persons vehicles at any time	863		usgs721	Parking places at any time

WEST SUSSEX COUNTY COUNCIL
((ARUN DISTRICT) (PARKING PLACES & TRAFFIC REGULATION)
(CONSOLIDATION) ORDER 2010)

(RUSTINGTON: CHURCHILL PARADE AND STIRLING PARADE
AMENDMENT) ORDER 2015

West Sussex County Council in exercise of their powers under Sections 1 (1) 2 (1) and (2), 4 (2), 45, 46, 49 and 53 and Part IV of Schedule 9 of the Road Traffic Regulation Act 1984 ("the Act") as amended and of all other enabling powers and after consultation with the Chief Officer of Police in accordance with Part III of Schedule 9 to the Act hereby make the following Order:-

1. This Order shall come into operation on the Eighteenth day of May 2015 and may be cited as "West Sussex County Council ((Arun District) (Parking Places & Traffic Regulation) (Consolidation) Order 2010) (Rustington: Churchill Parade and Stirling Parade Amendment) Order 2015".
2. The "West Sussex County Council (Arun District) (Parking Places & Traffic Regulation) (Consolidation) Order 2010" is hereby amended by the replacement of the plans specified in the First Schedule to this Order, with the plans specified in the Second Schedule, attached hereto.

FIRST SCHEDULE
Plans to be Replaced

TQ0502SWN (Issue Number 2)
TQ0502SWS (Issue Number ~~2~~ 3) *MM*

SECOND SCHEDULE
Replacement Plans

TQ0502SWN (Issue Number 3)
TQ0502SWS (Issue Number ~~3~~ 4) *MM*

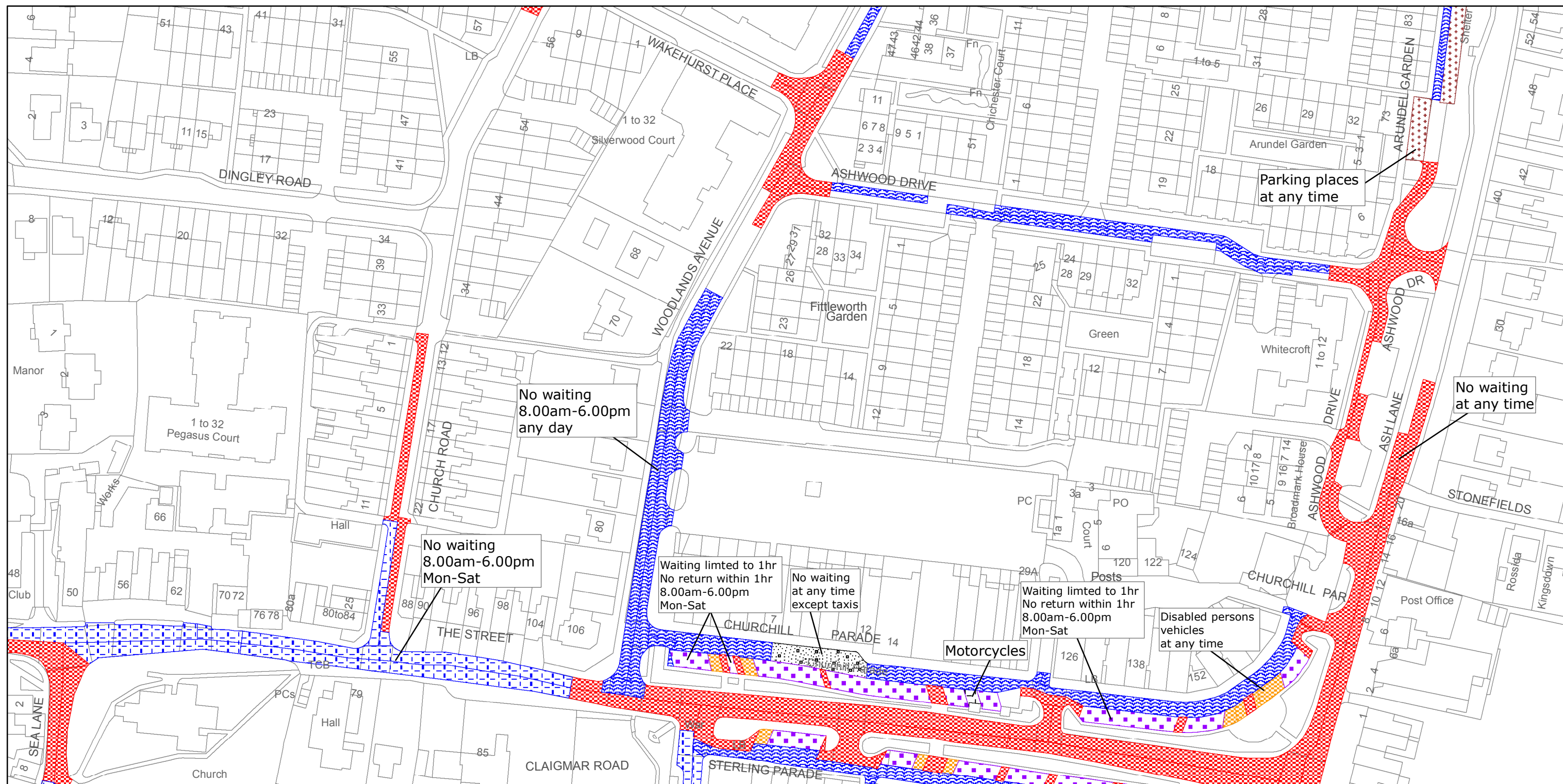
THE Common Seal of THE
WEST SUSSEX COUNTY COUNCIL
was hereto affixed the

day of *FOURTEENTH* *MAY* 2015

M Kendall
Authorised Signatory
JEA1001-MM



04/08 DELEGATED AUTHORITY



West Sussex County Council
Highways & Transport
The Grange
Tower Street
Chichester
West Sussex
PO19 1RH

ARUN DISTRICT: RUSTINGTON
WAITING RESTRICTIONS

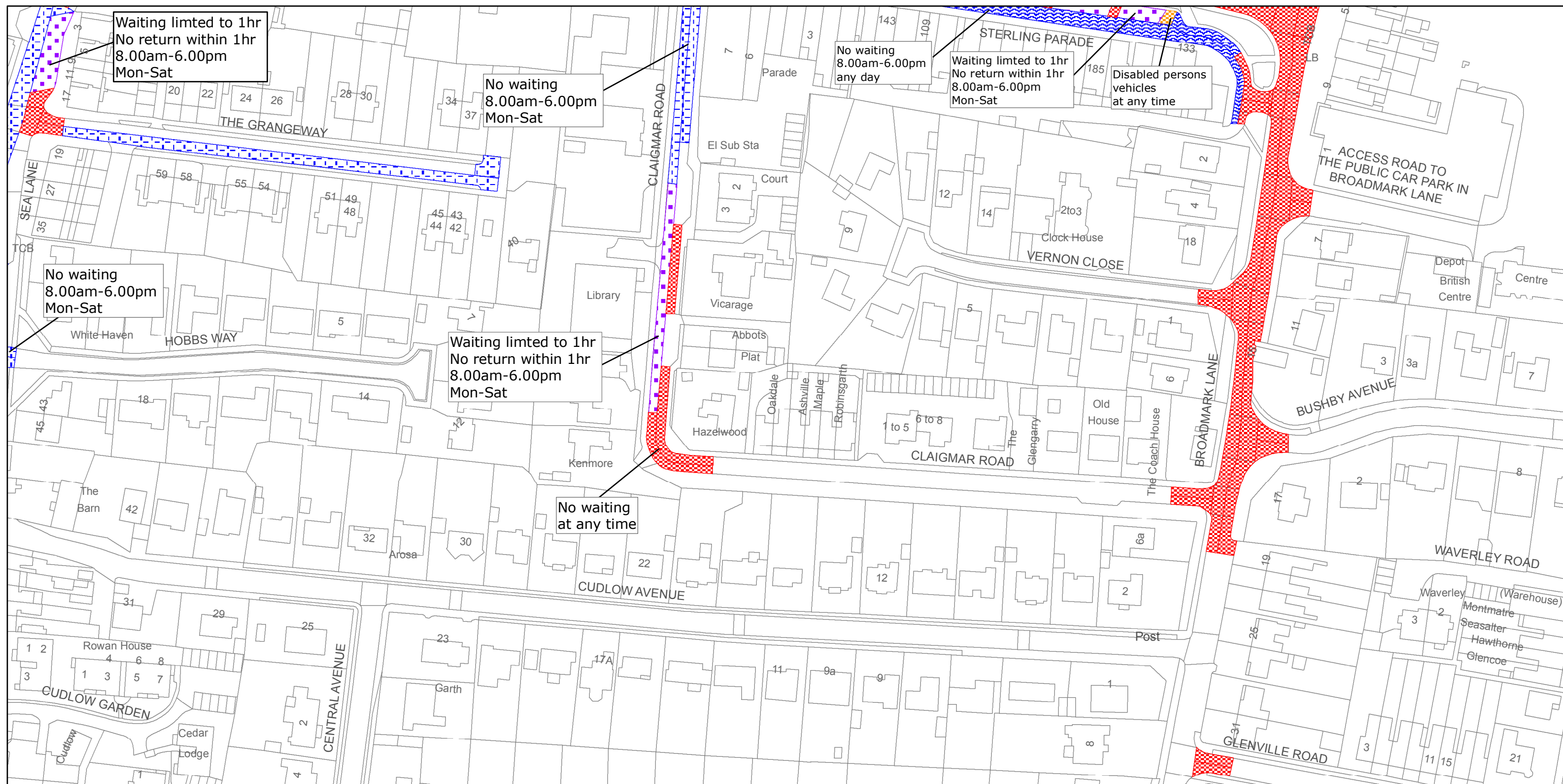
Reproduced from or based upon 2013 Ordnance Survey material with permission of the Controller of HMSO (c) Crown Copyright reserved.
Unauthorised reproduction infringes Crown copyright and may lead to prosecution or civil proceedings West Sussex County Council Licence No. 100023447

TILE REF NO:
TQ0502SWN

SHEET ISSUE NO 3
SHEET ACTIVE FROM - 18/05/2015



SCALE:
1:1250
at A3 size



West Sussex County Council
Highways & Transport
The Grange
Tower Street
Chichester
West Sussex
PO19 1RH

ARUN DISTRICT: RUSTINGTON
WAITING RESTRICTIONS

Reproduced from or based upon 2013 Ordnance Survey material with permission of the Controller of HMSO (c) Crown Copyright reserved.
Unauthorised reproduction infringes Crown copyright and may lead to prosecution or civil proceedings West Sussex County Council Licence No. 100023447

TILE REF NO:
TQ0502SWS

SHEET ISSUE NO 4
SHEET ACTIVE FROM - 18/05/2015



SCALE:
1:1250
at A3 size